







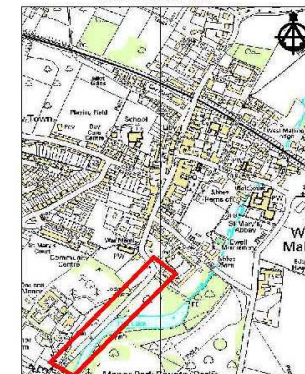
Based upon the Ordnance Survey mapping with the permission of the Controller of Her Majesty's Stationery Office. © Crown copyright. Unauthorised reproduction infringes Crown copyright and may lead to prosecution or civil proceedings. 1000233002011

Key

-  Existing 'No waiting at any time' (double yellow lines)
-  Proposed 'No waiting at any time' (double yellow lines)
-  Proposed 'Bus stop clearway'
-  Proposed permit parking bay Mon-Sat, 8am-6pm.
Permits available to residents first, with the the remaining capacity offered to local workers. Ryarsh Lane car park permits would also be valid

-  Existing vehicle access
-  Private parking area

Location Plan



Plan for illustrative purposes only - do not scale

A	Parking bay north of Douces Manor deleted following resident comments	12/11/12
Revision		



PLANNING, TRANSPORT & LEISURE

Chief Engineer
Mike McCulloch
 BSc(Eng) (Hons) C Eng MICE
 Gibson Building
 Gibson Drive
 Kings Hill
 West Malling
 Kent ME19 4LZ
 Tel: 01732 844522 Fax: 01732 876317

Project Title
West Malling Parking Review
Amended Parking Restrictions

Drawing Title
St Leonards Street
West Malling

Drawn ACB	Checked	Date 24/10/11
Scale 1:1000 @ A4		
Drawing No. DD/561/3	Rev A	